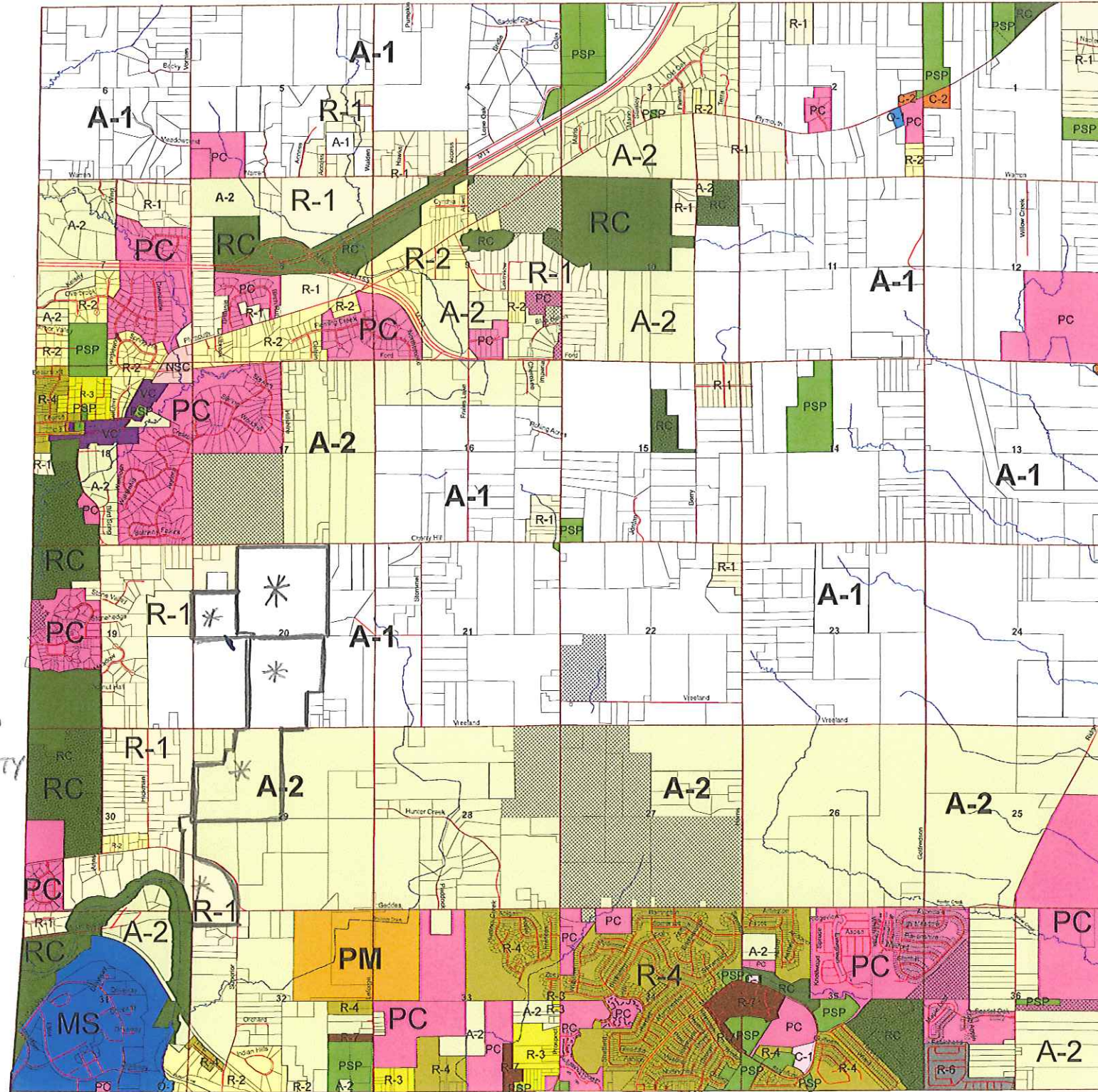


# Superior Charter Township Zoning Map





## Zoning Districts

Type of District	Zoning District Name	Symbol
Rural	Recreation-Conservation District	RC
	Agricultural District	A-1
Rural Residential	Agricultural District	A-2
	Single-Family Residential District	R-1
	Single-Family Residential District	R-2
	Single-Family Residential District	R-3
Urban Residential	Single-Family Residential District	R-4
	Manufactured Housing Park District	R-6
	Multiple-Family Residential District	R-7
	Neighborhood Commercial District	C-1
	General Commercial District	C-2
	Office District	O-1
Other	Public/Semi-Public Services District	PSP
	Planned Community District	PC
Special	Neighborhood Shopping Center District	NSC
	Village Center District	VC
	Medical Services District	MS
	Planned Manufacturing District	PM
	Open Space Preservation Overlay District	OSP

## Legend

- Sections
- Parcels
- Roads
- Lakes
- Hydrography



Draft Date: January 2, 2009

Data Source: Washtenaw County GIS

Prepared by: Donald M. Pennington  
Rodney C. Nanney, AICP

## Not Official Zoning Map

The Official Zoning Map for  
Superior Charter Township  
is on Display at the Township Clerk's Office

\* = PROPOSED  
ROCK RIDGE  
MANUFACTURED  
HOUSING COMMUNITY